


RECEIVED & ACKNOWLEDGED
DATE _____
DATE _____

1678067

Recorded  
 AUG. 30, 2005 AT 01:49PM  
 OUTAGAMIE COUNTY  
 JANICE FLENZ  
 REGISTER OF DEEDS  
 Fee Amount: 125.00



**DECLARATION OF COVENANTS, CONDITIONS AND RESTRICTIONS FOR JACKSON PLACE**

THIS DECLARATION of Conditions, Covenants and Restrictions for Jackson Place, City of Kaukauna, Outagamie County, Wisconsin, is made this 29 day of August, 2005, by Meadowview Development, LLC, a Wisconsin limited liability company ("Developer"). Developer is the owner of the following described real estate in the City of Kaukauna, County of Outagamie, State of Wisconsin, being the real estate now duly platted as:

Lots 1 through 16, JACKSON PLACE, City of Kaukauna, Outagamie County, Wisconsin, as recorded in the Register of Deeds office on June 30, 2004, in Cabinet J of Plats, Pages 75 thru 77 as Document No. 116108684.

Return to:

Attorney Reg P. Wydeven  
 P.O. Box 860  
 Kaukauna WI 54130-0860

2500  
 (8)

and hereby makes the following declaration of covenants, conditions and restrictions to which the lots or tracts constituting such subdivision shall be put, and hereby specifies that such declarations shall constitute covenants, conditions and restrictions that run with the land, as provided by law, and shall be binding on all parties and all persons claiming under them, and shall be for the benefit of, and limitations on, all future owners in such subdivision.

1. **Purpose.** The purpose of these covenants, conditions and restrictions is to insure the use of the property for attractive residential purposes only, to prevent nuisance, to prevent the impairment of the attractiveness of the property, and to maintain the desired tone of the community, and thereby to secure to each lot owner the full benefit and enjoyment of their property, with no greater restriction on the free and undisturbed use of their property that is necessary to insure the same advantages to all other lot owners.

2. **Architectural control.** No dwelling, house or other structure shall be erected or constructed on any lot in this subdivision unless and until the plans and specifications have been submitted to, and approved by, Developer. If Developer fails to approve or disapprove any plans and specifications within fifteen (15) days after the same have been submitted, said plans and specifications shall be deemed to have been approved.

Page 1 of 9

**This document is given for general informational purposes ONLY. Buyer, or party using this information, should have their attorney (with the assistance of the party issuing title evidence) verify that this information is applicable to the property being purchased and that there are not other recorded documents that affect the interpretation of the information contained herein.**

RECEIVED & ACKNOWLEDGED
DATE _____
DATE _____

3. **Land use and building type.** All of the lots shall be restricted to use for single-family residential purposes. No building shall be erected, altered, placed or permitted to remain on any of the above lots other than one single family dwelling not to exceed two and one-half (2½) stories in height, with additional limits and conditions as set forth herein. Only single-family residences of conventional construction shall be permitted.
4. **Grade.** The maximum height of the house foundation may not be more than sixteen (16) inches above ground level adjacent to the house and no more than twenty-four (24) inches above the finished street grade, provided, however, that all grades shall comply with any Surface Water Drainage Plan approved by the City of Kaukauna and on file with the City of Kaukauna.
5. **Basement/Rootings.** No slab houses shall be allowed. All residential buildings must have a basement under at least forty percent (40%) of the ground area, and footings of at least four (4) feet in depth below the balance of the residence.
6. **Garages.** Every residence shall have a private attached private garage, accommodating not less than three (3) cars, and shall not be less than 744 square feet nor more than 1400 square feet.
7. **Roof pitch.** The roof pitch on all residences must be a minimum of 6/12 pitch, and the exterior design must be harmonious with the neighborhood. The pitch of any gables coming off the main roof may be less than 6/12 pitch.
8. **Exterior Design.** The exterior design on all residences must consist of at least forty percent (40%) brick or stone on the front of the home and the exterior must be harmonious with the neighborhood. No bright colors may be used on the exterior of any residence unless approved in advance by Developer.
9. **Parking of Vehicles.** Snowmobiles, boats, trailers, semi tractors and trailers, mini-bikes, motorcycles, recreational vehicles, motor homes, campers, fish shanties or unlicensed, un-operable or junk vehicles, shall not be stored on the property other than inside the garage. This restriction is not applicable during the period of construction on the lot. Further, vehicles of any kind, including, but not limited to, automobiles, trucks, motorcycles, vans or minivans, shall be parked in the driveway of any lot overnight.
10. **Construction Time.** All homes shall be completed within twelve (12) months after commencement of building, and shall not be occupied prior to being completed. All lawns must be completed within one (1) year after occupancy. Lot owners must plant a minimum of two (2) hardwood trees, with a trunk diameter of not less than two (2) inches, on their respective lot, within twelve (12) months of purchase. Lot owners must plant an additional two (2) trees with a trunk

Page 2 of 9

**This document is given for general informational purposes ONLY. Buyer, or party using this information, should have their attorney (with the assistance of the party issuing title evidence) verify that this information is applicable to the property being purchased and that there are not other recorded documents that affect the interpretation of the information contained herein.**

RECEIVED & ACKNOWLEDGED
DATE _____
DATE _____

width of not less than two (2) inches, between the sidewalk and curb within twelve (12) months of curb installation.

11. Minimum floor plan size. The following shall be the minimum floor areas for homes to be constructed on a lot, exclusive of basement area, garage area and open porch areas:

(a) Lots 1-4 and Lot 16:

- (1) The ground floor of a one-story house shall be a minimum of 1,650 square feet;
- (2) The total floor area of a one and one-half, two or two and one-half story house shall be a minimum of 2,000 square feet;

(b) Lots 5-15:

- (1) The ground floor of a one-story house shall be a minimum of 1,800 square feet;
- (2) The total floor area of a one and one-half, two or two and one-half story house shall be a minimum of 2,100 square feet;

No portion of any level which has its floor below grade will be considered living space except as may be permitted by Developer. All homes other than bi-level must have a basement or crawl space.

12. Type of Construction. No mobile homes, used buildings or residences or pre-fabricated or modular homes shall be moved onto any lot and any home must be constructed on site.

13. Storage or Utility Building/Outbuilding. One storage building or outbuilding shall be permitted per lot, but such building must be the same architectural design as the residence, and must have the same roof design, roof material and siding material as the residence. No storage building or outbuilding may be greater than sixteen (16) feet by twenty (20) feet in size.

14. Compliance with state and municipal codes. Setback lines, side yard lines and building codes for any residence shall be in compliance with all ordinances and regulations of Outagamie County, the City of Kaukauna, and the State of Wisconsin.

15. Driveways. All driveways are to be hard surfaced, to the sidewalk, with concrete, within one (1) year of home occupancy.

16. Drainage Pattern. The landscaping of each individual lot shall comply with the drainage plan approved by the City of Kaukauna and on record at Kaukauna City Hall.

17. Trash/Burning/Litter. All trash and waste shall be kept out of public view and in sanitary containers that shall not be aesthetically offensive nor unsightly. There shall be no burning of any kind,

**This document is given for general informational purposes ONLY. Buyer, or party using this information, should have their attorney (with the assistance of the party issuing title evidence) verify that this information is applicable to the property being purchased and that there are not other recorded documents that affect the interpretation of the information contained herein.**

RECEIVED & ACKNOWLEDGED
DATE _____
DATE _____

including, but not limited to, leaves, upon any lot. No lot shall be used as a dumping ground for litter, unwanted stones, grass clippings, branches, garbage or other rubbish.

18. Antennas/Satellite Dishes. Radio and TV antennas are not allowed on the exterior of a building or on poles. Satellite dishes are allowed, however, they are not allowed in the front or on the roof of a building. Satellite dishes are to be kept to the side or rear of the home and hidden from view as much as possible.

19. Nuisances. No noxious or offensive activity shall be carried on upon any lot, nor shall anything be done thereon which may be or may become an annoyance or nuisance to the neighborhood.

20. Animals. No animals, livestock, reptiles, birds, or poultry of any kind shall be raised, bred or kept on any lot, except that two cats per household may be kept inside the residence, provided they are not kept, bred or maintained for any commercial purpose. Nothing contained herein, however, shall be construed to permit the keeping of any cat that, in any way, constitutes a nuisance. Cats must be on a leash or otherwise constrained when outside a residence.

21. Subdividing. None of the lots may be subdivided or partitioned, except by Developer.

22. Lighting. All outdoor lighting shall be ornamental. Any pole lighting shall be erected on ornamental poles. Flood lighting may be used provided it is not offensive to the neighboring properties or roadway.

23. Temporary Structures. No structure of a temporary nature, shanty or similar structure shall be permitted on any lot either temporarily or permanently. No structure other than a fully completed residence shall be occupied.

24. Pre-construction maintenance. Lot owners are responsible for the maintenance of their lots before construction begins. No trash or waste, weeds, woodpiles, or long grass is permitted.

25. Growth and Debris. The owners of each improved lot shall keep said lot, together with all lands lying in road right-of-way between the lot and the traveled portion of all roads that abut the lot, mowed and attractive. No refuse pile, rubbish or unsightly objects shall be allowed to be placed or allowed to remain anywhere thereon; and in the event the owners shall refuse, upon written notification to keep the property free of weeds, underbrush, refuse piles or other unsightly growth or objects, then agents of the maker of these covenants may enter upon said land and remove same at the expense of the owner, and such entry shall not be deemed a trespass.

26. Walls and Fences. No wall or fence, excluding hedge fences, of any kind whatsoever shall be constructed on any lot.

Page 4 of 9

**This document is given for general informational purposes ONLY. Buyer, or party using this information, should have their attorney (with the assistance of the party issuing title evidence) verify that this information is applicable to the property being purchased and that there are not other recorded documents that affect the interpretation of the information contained herein.**

RECEIVED & ACKNOWLEDGED
DATE _____
DATE _____

27. **Encroachment.** For purposes of these covenants, conditions and restrictions, eaves, steps and open porches shall not be considered as part of a building, provided, however, that this paragraph shall not be construed to permit any portion of a building to encroach upon another lot.
28. **Signs.** No sign of any kind shall be displayed to the public view on any lot except one professional sign no larger than one square foot, or one sign no larger than five square feet advertising the property during the construction and/or sales period.
29. **Easements.** Easements for installation and maintenance of utilities and drainage facilities are reserved and restricted as shown on the recorded plat. The easement area of each lot and all improvements on the lot shall be maintained continuously by the owner of the lot, except for those improvements for which a public authority or utility company is responsible. The following uses, structures and activities are prohibited in any easement: filling, grading and excavating; construction or placement of any building or structure; the cultivation of crops, fruits or vegetables; the planting of trees or shrubs; the dumping or depositing of ashes, waste, compost, fill or materials of any kind or nature; and the storage of vehicles, equipment, materials or personal property of any kind or nature.
30. **Removal of Dirt.** So long as Developer owns any lot in this subdivision, Developer reserves the right to direct the disposition of any dirt that is to be removed from any lot in the subdivision. Such disposition directed by Developer shall remain within the subdivision.
31. **Clotheslines.** No clothesline or laundry line of any kind whatsoever shall be located in any outdoor area on any lot unless it is of a temporary (or completely retractable) nature.
32. **Swimming Pools.** No swimming pools of any kind whatsoever shall be located on any lot unless it is of a below-ground nature and is enclosed by a wrought iron fence.
33. **Smoke Alarms and Spark Arresters.** All homes within the subdivision shall be affixed with at least one smoke detector on each level of the home. Said smoke detectors must be tested, maintained and remain connected at all times. All chimneys shall have spark arresters installed and maintained in working order.
34. **Storm Water Detention Pond.**
- (a) **Purpose.** The purpose of the Storm Water Detention Pond is to provide drainage detention/retention facilities for the lots in Jackson Place and to provide open space and recreational opportunities for Lot 11 and Lot 12.
- (b) **Prohibit Uses, Structures and Activities.** The following uses, structures and activities are prohibited on the Storm Water Detention Pond: filling, grading and excavating except for the construction of utility crossings and drainage improvements or facilities; construction or placement

Page 5 of 9

**This document is given for general informational purposes ONLY. Buyer, or party using this information, should have their attorney (with the assistance of the party issuing title evidence) verify that this information is applicable to the property being purchased and that there are not other recorded documents that affect the interpretation of the information contained herein.**

RECEIVED & ACKNOWLEDGED

DATE \_\_\_\_\_

DATE \_\_\_\_\_

of any building or structure; the cultivation of crops, fruits or vegetables; the planting of trees or shrubs; the dumping or depositing of ashes, waste, compost, fill or materials of any kind or nature; the storage of vehicles, equipment, materials or personal property of any kind or nature; the use of motorized vehicles or watercraft; and the feeding or harboring of waterfowl.

(c) Permitted Uses and Structures. The following uses, structures and activities are permitted on the Storm Water Detention Pond: hiking and hiking trails and other passive recreational use and any other use not prohibited or inconsistent with drainage functions.

(d) Management and Maintenance. The management and maintenance of the Storm Water Detention Pond and associated structures shall be the sole responsibility of the Pond Owners' Association subject to the unqualified right of the City of Kaukauna to enter for inspection and to perform repairs and maintenance as deemed necessary.

Upon failure of the Pond Owners Association to perform management and maintenance of the Storm Water Detention Pond and associated structures, the Developer shall retain the right to perform such management and maintenance, again subject to the unqualified right of the City of Kaukauna to enter for inspection and to perform repairs and maintenance as the City deems necessary. The payment for said management and maintenance shall be equally assessed among all of the members of the Pond Owners Association in accordance with subparagraph (e).

(e) Ownership. The Storm Water Detention Pond shall be owned by Jackson Place Pond Owners Association, Inc., a Wisconsin non-stock, non-profit corporation (the "Association"), consisting of the owners of Lot 11 and Lot 12. Membership in the Association is mandatory.

The Association shall obtain a general liability insurance policy with coverage limits not less than \$1,000,000.00, insuring against any claims, actions or liabilities that may arise from the Association's ownership of the Storm Water Detention Pond. The cost of this policy shall be allocated equally among the Association members, and the members agree to pay their pro-rata share within fifteen (15) days of being invoiced.

(1) Common Expenses. The Board of Directors of the Association shall determine the common expenses of the Association, and shall prepare an annual operating budget for the Association in order to determine the amount of the common expenses chargeable to each Lot to meet the estimated common expenses of the Association for the ensuing year. The annual budget shall be in a minimum amount equal to 125% of the premium for the insurance policy described above.

The amounts required by such budget shall be assessed and charged against the Lots, and allocated equally among the members of the Association. On or before January 1 of the year for which

Page 12 of 9

This document is given for general informational purposes ONLY. Buyer, or party using this information, should have their attorney (with the assistance of the party issuing title evidence) verify that this information is applicable to the property being purchased and that there are not other recorded documents that affect the interpretation of the information contained herein.

RECEIVED & ACKNOWLEDGED
DATE _____
DATE _____

the operating budget was prepared, the Board of Directors shall provide the members with a written copy of said budget and their respective allocated assessment. The common charges shall be paid to the Association on or before the first day of February of said year. If not paid on or before the due date, the charges shall bear interest at the rate of three percent (3%) over the then current prime rate, as set forth in the Wall Street Journal, Midwest Edition, per annum until paid in full.

(2) **Default.** If a member of the Association is in default in payment of any charges or assessments for a period of more than thirty (30) days, said charges or assessments shall constitute a lien against his or her lot and the Association may bring suit for and on behalf of all members, to enforce collection of such delinquencies or to foreclose the lien therefor, as provided by law, and there shall be added to the amount due the costs of suit and the interest, together with reasonable attorney's fees.

(3) **Collection of Unpaid Taxes/Special Assessments.** In the event that the Association fails to pay any real estate property taxes and/or municipal special assessments upon the outlot(s) or parcel(s) underlying the pond, if any, either the City of Kaukauna or Outagamie County shall have the right to assess an equal one-half (1/2) share of such unpaid taxes/special assessments against Lot 11 and Lot 12.

35. **Severability.** Invalidation of any of the conditions, covenants or restrictions, by judgment or court order, shall in no way affect any of the remaining conditions, covenants and restrictions, which shall remain in full force and effect.

36. **Amendment.** This Declaration may be modified, clarified, changed and/or amended at any time and in any manner by written declaration setting forth such modification, change, clarification and/or amendment, which has been executed by the owners of at least fifty percent (50%) of the lots in the subdivision, in such form as to allow it to be recorded in the Outagamie County Register's Office; provided, however, that such modification, change, clarification and/or amendment shall require the written approval, in recordable form, of Developer, so long as Developer owns any lot(s) in the subdivision. Further, so long as Developer owns any property in the subdivision, Developer, by itself alone, shall be entitled to modify, clarify, change and/or amend the covenants, conditions and restrictions. Any amendment or modification of paragraphs 34, 36, 37 and 38, respectively, of this Declaration shall require the written approval of any City and County plat approval authority.

37. **Enforcement.** Enforcement shall be by proceedings at law or equity, against any person or persons violating or attempting to violate any condition, covenant or restriction, either to restrain such violation or to recover damages. Any lot owner may enforce the provisions of this Declaration by

Page 7 of 9

**This document is given for general informational purposes ONLY. Buyer, or party using this information, should have their attorney (with the assistance of the party issuing title evidence) verify that this information is applicable to the property being purchased and that there are not other recorded documents that affect the interpretation of the information contained herein.**

RECEIVED & ACKNOWLEDGED  
 DATE \_\_\_\_\_  
 DATE \_\_\_\_\_


proceedings in law or equity against any person, and the Association may enforce the provisions of this Declaration against an owner of Lot 11 or Lot 12, violating or attempting to violate the provisions of this Declaration, either to restrain violation or to recover damages or both. The City of Kaukauna and Outagamie County may enforce the provisions of paragraphs 34, 36, and 37, respectively, of this Declaration.

38. **Relation to Public Regulations.** Where the provisions in this Declaration impose greater restrictions than any statute, ordinance or rule, the provisions of this Declaration shall prevail. Where the provisions of any statute, ordinance or rule impose greater restrictions than this Declaration, the provisions of the statute, ordinance or rule shall prevail.

39. **Term.** These conditions, restrictions and requirements are covenants running with the land, and shall become binding upon the grantors and grantees of the property herein, their respective heirs, executors, administrators and assigns, for the period of twenty (20) years from and after the date hereof, after which time they shall be automatically extended for successive periods of ten (10) years, unless an instrument terminating or reducing the term is executed in accordance with Section 32 above.

IN WITNESS WHEREOF, Developer has hereunto set its hand and seal on the day and year first above written.

MEADOWVIEW DEVELOPMENT, LLC  
 By: John R. Mau (Seal)  
 John R. Mau, President



**ACKNOWLEDGMENT**

State of Wisconsin )  
 ) ss.  
 County of Outagamie )

Personally came before me on Aug 29, 2005, the above named John R. Mau, to me known to be the President of Meadowview Development, LLC and the person and officer who executed the foregoing instrument and acknowledged the same.

This instrument was drafted by  
 Attorney Reg P. Wydeven, MCWP&H, LLP  
 120 East Fourth Street, P.O. Box 860  
 Kaukauna WI 54130-0860

Betty J. Pogrunt  
 Betty J. Pogrunt  
 Notary Public, Wisconsin  
 My commission expires  
 9-28-08

w:\meadowview development, llc\johnson plans\restrictive covenants.doc

Page 2 of 9

**This document is given for general informational purposes ONLY. Buyer, or party using this information, should have their attorney (with the assistance of the party issuing title evidence) verify that this information is applicable to the property being purchased and that there are not other recorded documents that affect the interpretation of the information contained herein.**





<u>DOCUMENT NUMBER</u>	AMENDMENT TO RESTRICTIONS AND COVENANTS	<b>2140800</b> Recorded August 15, 2018 9:50 AM OUTAGAMIE COUNTY SARAH R VAN CAMP REGISTER OF DEEDS Fee Amount: \$30.00 Total Pages: 1
		RECORDING INFORMATION
		RETURN TO: <span style="float: right;">①</span>
		Meadowview Development LLC 2525 S. Oneida St. Appleton WI 54915

AMENDMENT on Restrictions for JACKSON PLACE, City of Kaukauna, Outagamie County, Wisconsin,  
Owned by MEADOWVIEW DEVELOPMENT LLC. recorded as Doc. # 1678067


Said Plat was recorded on June 28, 2005 in Outagamie County, in Cabinet J, Pages 75-77.  
Doc #1668684

Meadowview Development, LLC.. hereby amends the Restrictive Covenants as follows:

- 11. Minimum Floor Plan Size. The following shall be the minimum floor areas for the homes to be constructed on a Lot, exclusive of basement area, garage area and open porch areas:
  - ( c ) Lot 5 to have a minimum of 1400 square feet for a ranch home.


IN WITNESS THEREOF, the undersigned have hereunto set their hands and seals this 9th day of August 2018.


Meadowview Development, LLC.

By:   
\_\_\_\_\_
  
Jason C. Haen

STATE OF WISCONSIN )  
SS  
COUNTY OF WINNEBAGO

Personally came before me this 9th day of August 2018 the above named Jason C. Haen,  
know to be persons who executed the foregoing instrument and acknowledge the same.

  
Notary Public  
Winnebago County  
Expiration 12/26/2018



Drafted by:  
Meadowview Development, LLC  
2525 S. Oneida Street  
Appleton WI 54915

<u>DOCUMENT NUMBER</u>	AMENDMENT TO RESTRICTIONS AND COVENANTS	<b>2076283</b> <b>Recorded</b> <b>June 27, 2016 12:55 PM</b> <b>OUTAGAMIE COUNTY</b> <b>SARAH R VAN CAMP</b> <b>REGISTER OF DEEDS</b> <b>Fee Amount: \$30.00</b> <b>Total Pages: 1</b>
		RECORDING INFORMATION
		RETURN TO: <span style="border: 1px solid black; border-radius: 50%; padding: 2px;">1</span>
		Meadowview Development LLC 2525 S. Oneida St. Appleton WI 54915

AMENDMENT on Restrictions for JACKSON PLACE, City of Kaukauna, Outagamie County, Wisconsin,  
Owned by MEADOWVIEW DEVELOPMENT LLC. recorded as Doc. # 1678067

Said Plat was recorded on June 28, 2005 in Outagamie County, in Cabinet J, Pages 75-77.  
Doc #1668684

Meadowview Development, LLC.. hereby amends the Restrictive Covenants as follows:

11. Minimum Floor Plan Size. The following shall be the minimum floor areas for the homes to be constructed on a Lot, exclusive of basement area, garage area and open porch areas:

( c ) Lot 6 to have a minimum of 1400 square feet for a ranch home.

IN WITNESS THEREOF, the undersigned have hereunto set their hands and seals this 23rd day of June 2016.

Meadowview Development, LLC.

By: *Lance Haen*  
Lance Haen

STATE OF WISCONSIN )  
  SS  
COUNTY OF WINNEBAGO

Personally came before me this 23rd day of June 2016 the above named Jason C. Haen  
know to be persons who executed the foregoing instrument and acknowledge the same:

*Jason C. Haen*  
Notary Public  
Winnebago County  
Expiration 12/21/2017


*Sheri L. Jones*  
NOTARY PUBLIC  
Winnebago County  
WISCONSIN  
Expiration 12/21/2017

Drafted by:  
Meadowview Development, LLC  
2525 S. Oneida Street  
Appleton WI 54915





RECEIVED & ACKNOWLEDGED  
DATE \_\_\_\_\_  
DATE \_\_\_\_\_

DOCUMENT NUMBER	AMENDMENT TO RESTRICTIONS AND COVENANTS	1822528
		Recorded Feb. 13, 2009 AT 08:59AM OUTAGAMIE COUNTY JANICE FLENZ REGISTER OF DEEDS Fee Amount: \$11.00 Total Pages: 1
		
		RECORDING INFORMATION RETURN TO: Meadowview Development LLC 2525 S. Oneida St. Appleton WI 54915

AMENDMENT on Restrictions for JACKSON PLACE, City of Kaukauna, Outagamie County, Wisconsin, owned by MEADOWVIEW DEVELOPMENT LLC, recorded as Doc. # 1678067

Said Plat was recorded on August 30, 2005, in Outagamie County, in Cabinet J of Plats, Pages 76-77

Meadowview Development, LLC, hereby amends the Restrictive Covenants as follows:

11. Minimum Floor Plan Size. The following shall be the minimum floor areas for the homes to be constructed on a lot, exclusive of basement area, garage area and open porch areas:

(c) Lot 16 to have a minimum of 1600 square feet for a ranch.

IN WITNESS THEREOF, the undersigned have hereunto set their hands and seals this 12th day of February 2009.

Meadowview Development, LLC.

By: \_\_\_\_\_

Jason Haen

STATE OF WISCONSIN )

SS

COUNTY OF OUTAGAMIE

Personally came before me this 20th day of January 2009 the above named Jason C. Haen, know to be persons who executed the foregoing instrument and acknowledged the same.



Drafted by:  
Meadowview Development, LLC  
2525 S. Oneida Street  
Appleton WI 54915

This document is given for general informational purposes ONLY. Buyer, or party using this information, should have their attorney (with the assistance of the party issuing title evidence) verify that this information is applicable to the property being purchased and that there are not other recorded documents that affect the interpretation of the information contained herein.

